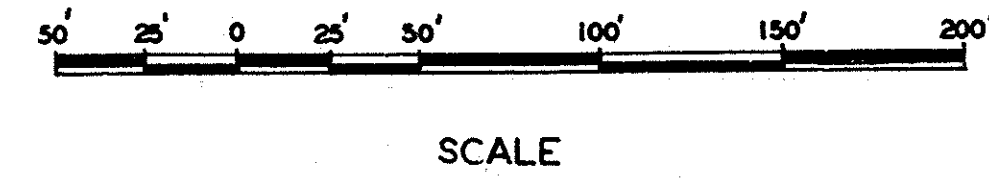
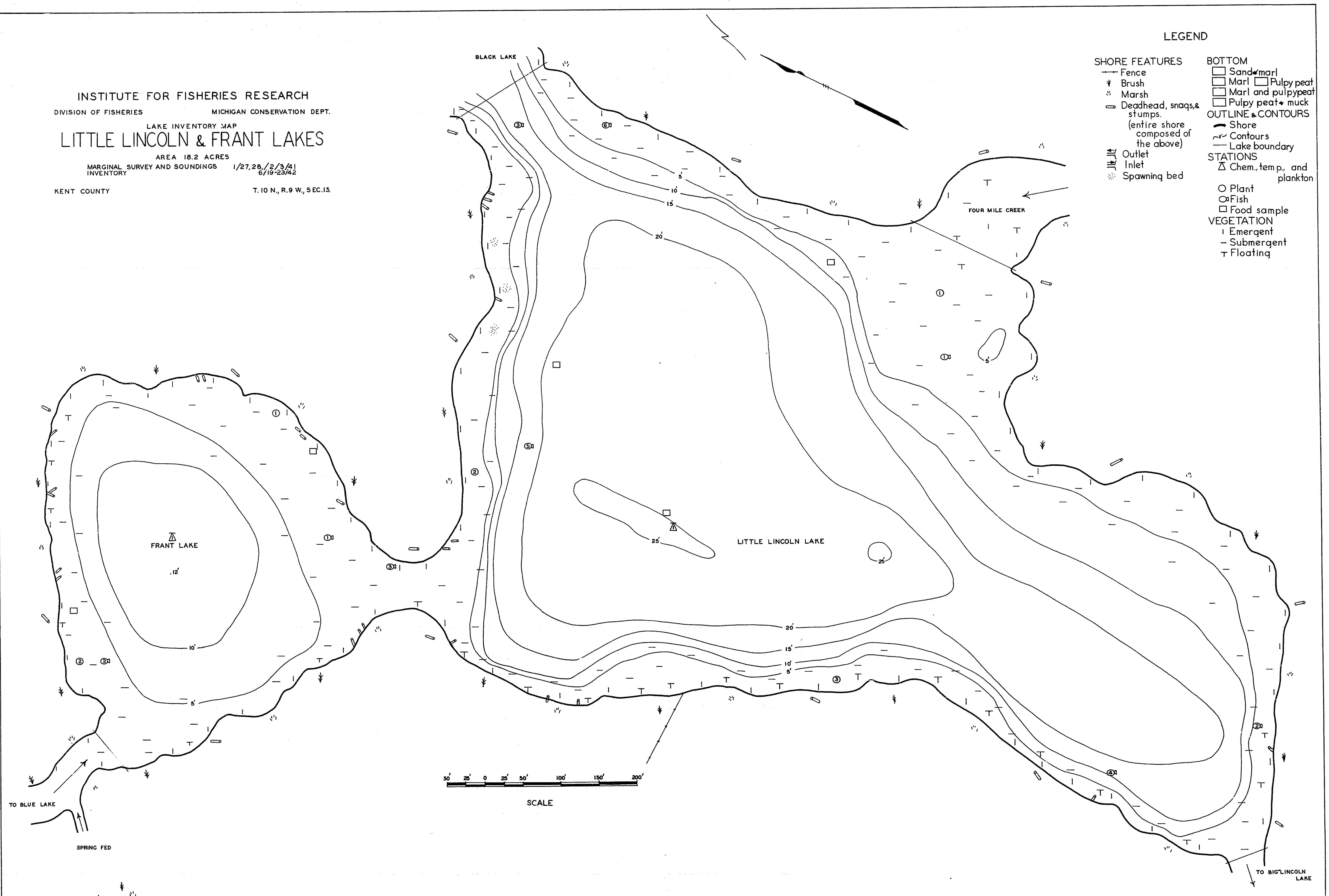


INSTITUTE FOR FISHERIES RESEARCH
 DIVISION OF FISHERIES MICHIGAN CONSERVATION DEPT.
 LAKE INVENTORY MAP
LITTLE LINCOLN & FRANT LAKES
 AREA 18.2 ACRES
 MARGINAL SURVEY AND SOUNDINGS 1/27, 28, 2/3, 4/1
 INVENTORY 6/19-23/42
 KENT COUNTY T. 10 N., R. 9 W., SEC. 15.

LEGEND

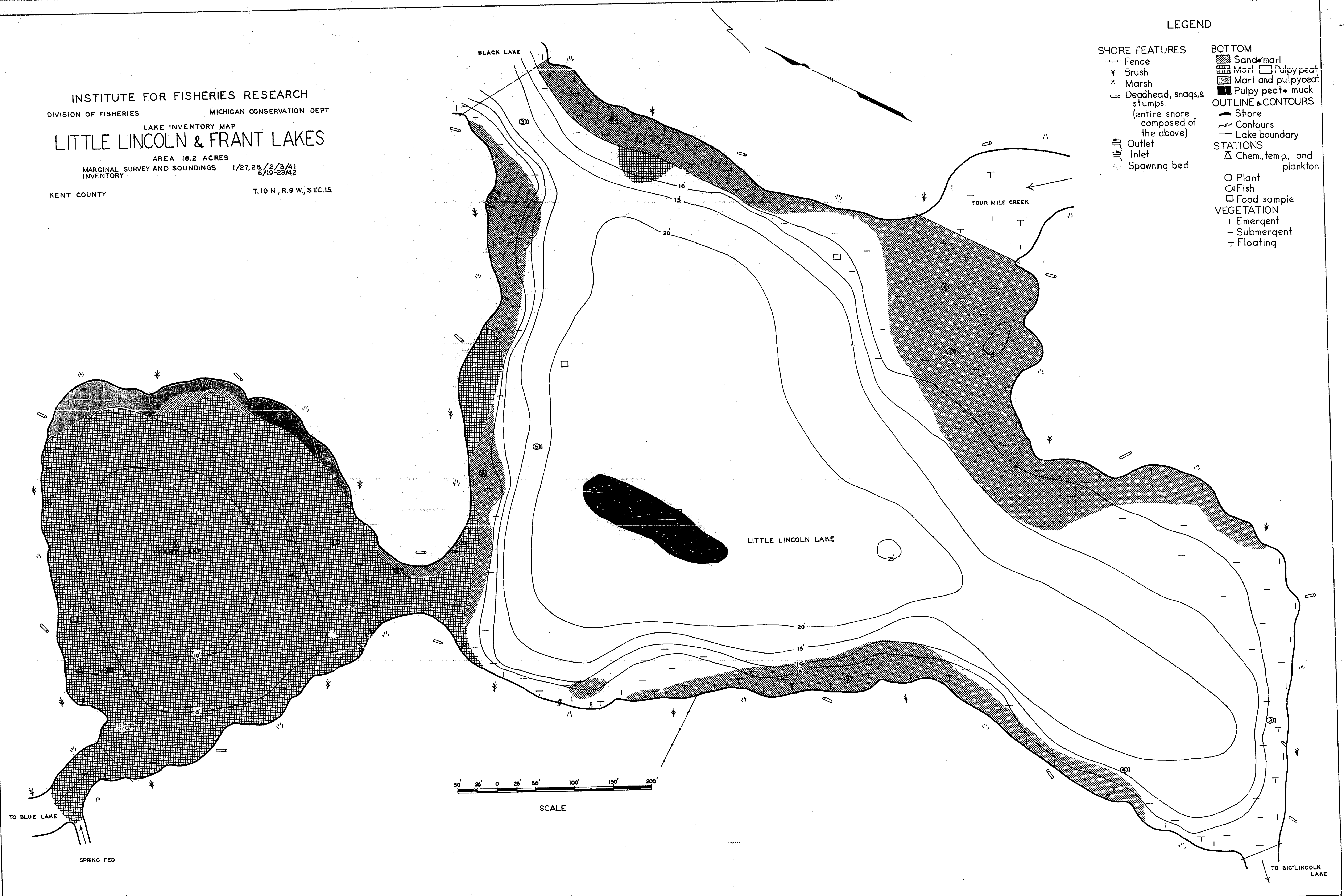
- | | |
|--------------------------------------|-------------------------------|
| SHORE FEATURES | BOTTOM |
| — Fence | □ Sand & marl |
| ∨ Brush | □ Marl □ Pulpy peat |
| ∩ Marsh | □ Marl and pulpy peat |
| ⊖ Deadhead, snags, & stumps. | □ Pulpy peat + muck |
| (entire shore composed of the above) | OUTLINE & CONTOURS |
| — Shore | — Shore |
| ~ Contours | ~ Contours |
| — Lake boundary | — Lake boundary |
| STATIONS | △ Chem., temp., and plankton |
| ○ Plant | |
| ○ Fish | |
| □ Food sample | |
| VEGETATION | |
| Emergent | |
| - Submergent | |
| + Floating | |



INSTITUTE FOR FISHERIES RESEARCH
 DIVISION OF FISHERIES MICHIGAN CONSERVATION DEPT.
 LAKE INVENTORY MAP
LITTLE LINCOLN & FRANT LAKES
 AREA 18.2 ACRES
 MARGINAL SURVEY AND SOUNDINGS 1/27, 28, 29, 30, 31, 32, 33, 34, 35
 INVENTORY 8/19-23/42
 KENT COUNTY T. 10 N., R. 9 W., SEC. 15.

LEGEND

- | | |
|--------------------------------------|-------------------------------|
| SHORE FEATURES | BOTTOM |
| — Fence | ▨ Sand & marl |
| ↓ Brush | ▩ Marl |
| ⊛ Marsh | □ Pulp peat |
| ⊞ Deadhead, snaqs, & stumps. | ▧ Marl and pulpy peat |
| (entire shore composed of the above) | ■ Pulp peat + muck |
| ⊞ Outlet | OUTLINE & CONTOURS |
| ⊞ Inlet | — Shore |
| ⊞ Spawning bed | ~ Contours |
| | — Lake boundary |
| | STATIONS |
| | △ Chem., temp., and plankton |
| | ○ Plant |
| | ⊙ Fish |
| | □ Food sample |
| | VEGETATION |
| | Emergent |
| | - Submergent |
| | ⊞ Floating |



TO BLUE LAKE
 SPRING FED

50' 25' 0' 25' 50' 100' 150' 200'
 SCALE

TO BIG LINCOLN LAKE