

LEGEND

SHORE FEATURES

- Cottage
- Bathhouse
- ⊙ Wooded
- ✦ Brush
- ⊖ Marsh
- ⊖ Slope
- ⊖ Spring
- ⊖ Dock
- ⊖ Stump
- ⊖ Trash
- ⊖ Outlet
- ⊖ Inlet
- ⊖ Road

VEGETATION

- ⊖ Emergent
- ⊖ Submergent
- ⊖ Floating

STATIONS

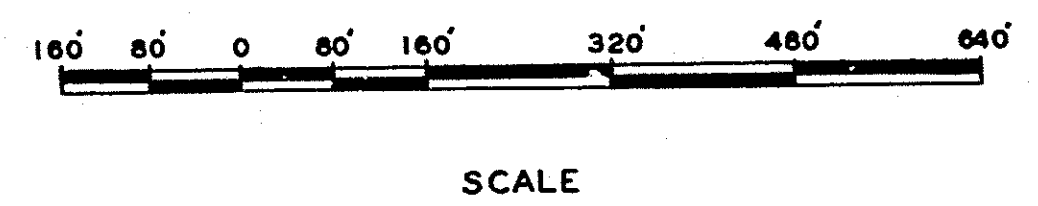
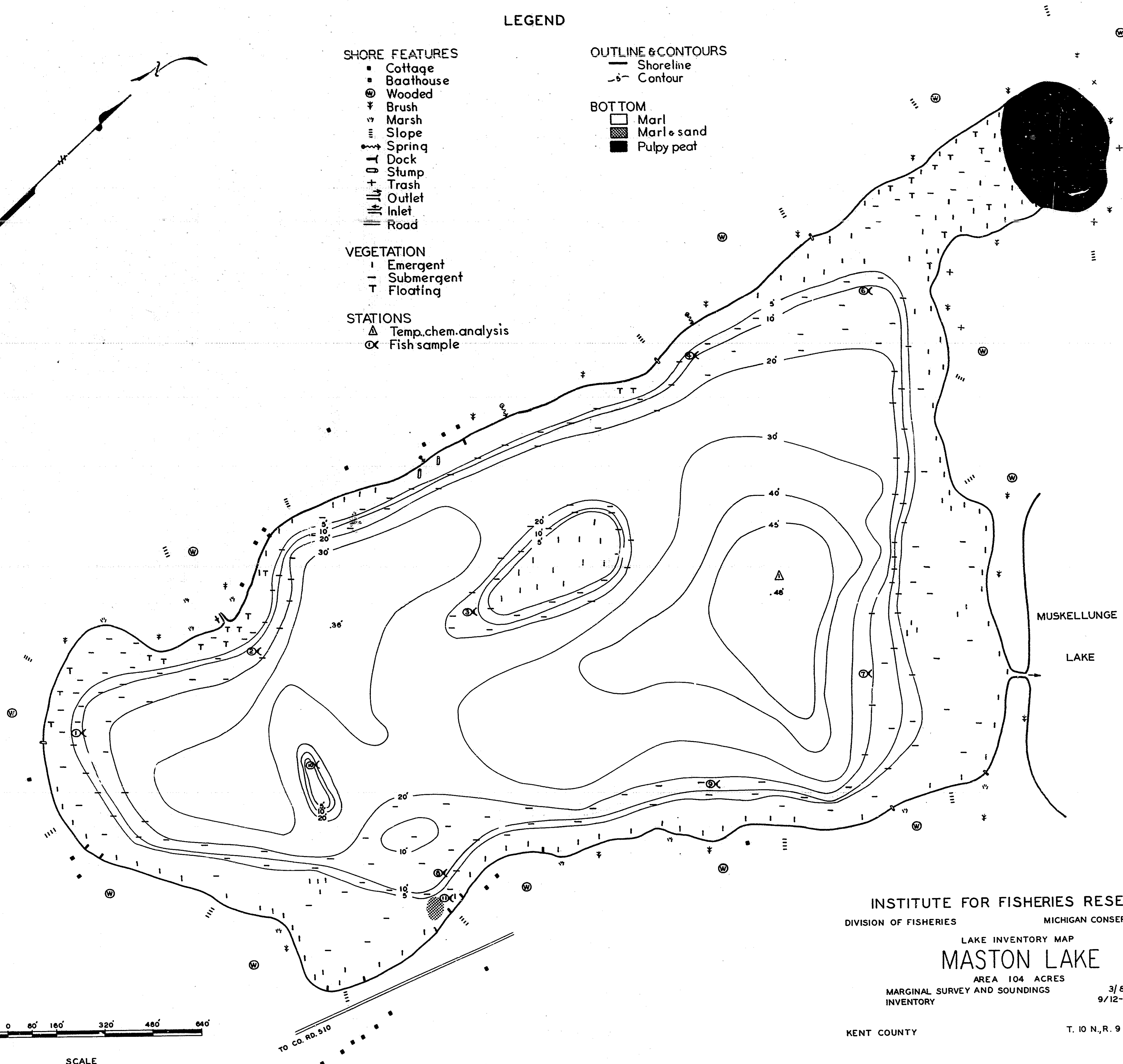

- △ Temp. chem. analysis
- ⊗ Fish sample

OUTLINE & CONTOURS

- Shoreline
- - - Contour

BOTTOM

- Marl
- ▨ Marl & sand
- Pulpy peat



INSTITUTE FOR FISHERIES RESEARCH
 DIVISION OF FISHERIES MICHIGAN CONSERVATION DEPT.

LAKE INVENTORY MAP
MASTON LAKE

AREA 104 ACRES
 MARGINAL SURVEY AND SOUNDINGS INVENTORY 3/8,9/40
 9/12-17/52

KENT COUNTY

T. 10 N., R. 9 W., SEC'S. 3, 10